

**DISTANCE** 6.87 miles  
11.08 km

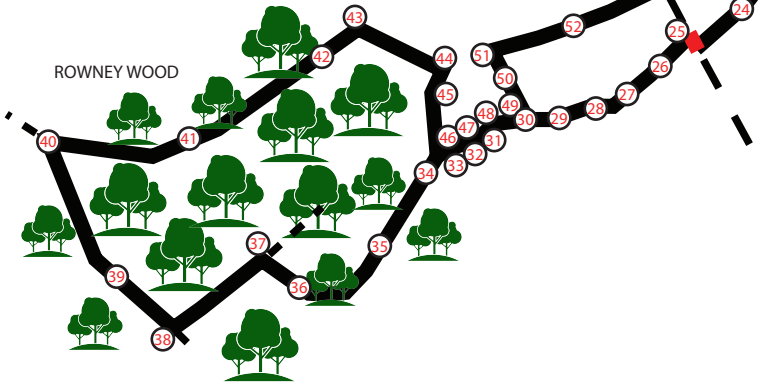
**TIME** Walking: 2hrs, 45mins  
Running: not suitable

**FOOTWEAR** Walking boots  
or wellies

**Walk title:**  
Rowney Wood  
& dissenter's graveyard



Carver Barracks



To Saffron Walden

B184

Pebbles Lane

White Hart Pub (closed)

Mill Road/colliers Row

TYE GREEN

Water tower

Maple Lane

Sch.

UPPER GREEN

Top Road



Wright's Yard

LOWER GREEN

ELLIS GREEN



Borrow wellies from our Boot Room


HOWLETT END






RIP

B184

To Thaxted

**DID YOU KNOW?**  
Wimbish has more public footpaths than any other Essex parish







Why not treat yourself after your walk to a warming cuppa and a slice of home made cake from Piglets café menu